

BYLAW NO. 15-2018


A bylaw to amend Bylaw No. 7-2012 known as the Zoning Bylaw of the Rural Municipality of Lumsden No. 189.


The Council of the Rural Municipality of Lumsden No 189, in the Province of Saskatchewan, enacts this bylaw to amend Bylaw No. 7-2012 as follows:

1. The Zoning District Map referred to in Section 5.2.1 is amended by rezoning portions of NE ¼ Sec 11-20-21-W2M and Parcel A, Plan No.101292487 from A – Agriculture District to C2 – Highway Commercial District, as shown within the bold dashed line on the Plan of Proposed Subdivision dated August 3rd, 2018 by Kevin Way, S.L.S, Midwest Surveys, which is attached as Schedule “A” and forms part of this bylaw.
2. This bylaw shall become effective on the date of approval of the Minister of Government Relations.

READINGS

<i>Read a first time this</i>	<u>11th</u> day of <u>October</u> , 2018.
<i>Read a second time this</i>	<u>8th</u> day of <u>November</u> , 2018.
<i>Read a third time</i>	<u>8th</u> day of <u>November</u> , 2018.



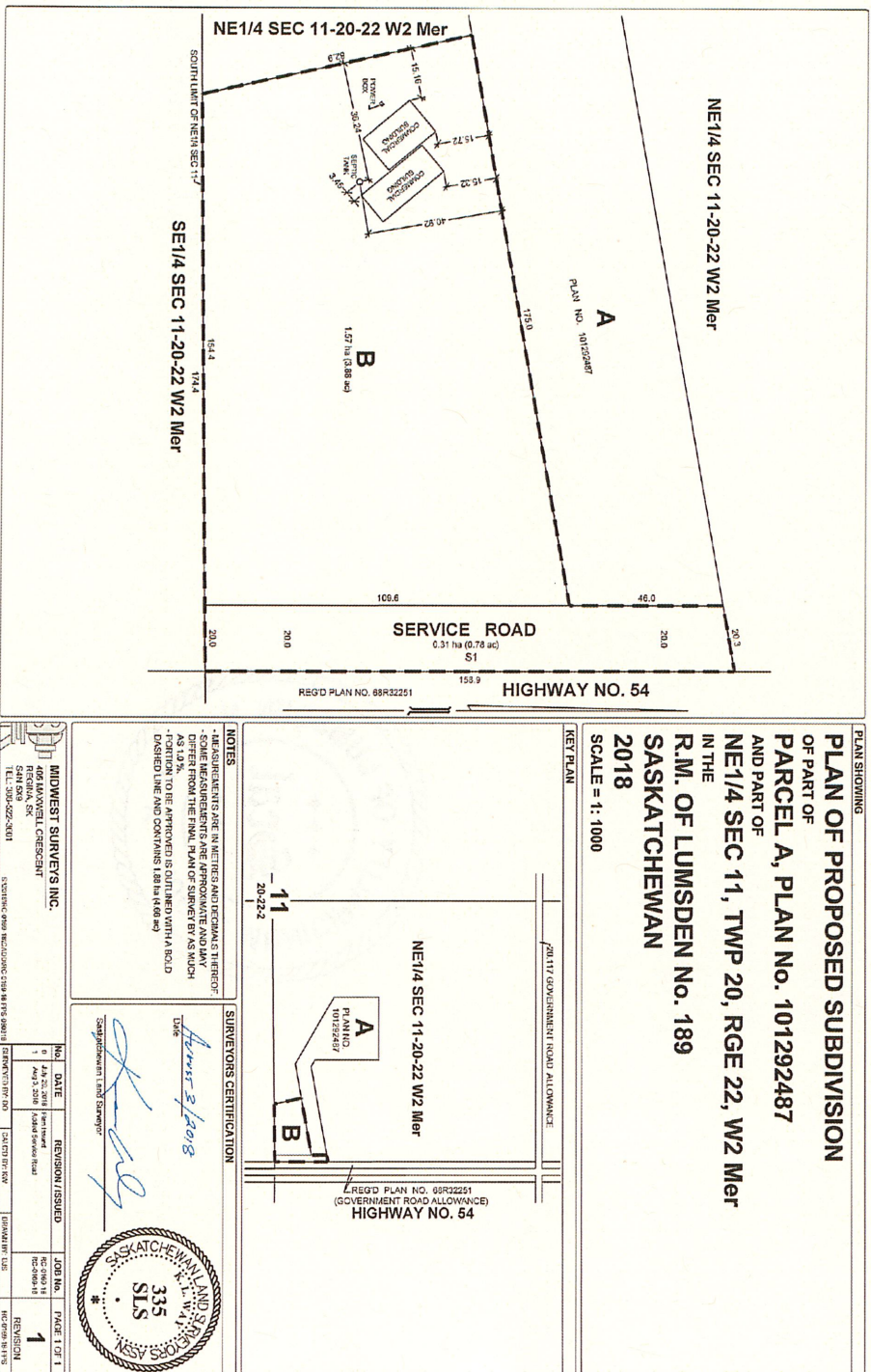


Reeve -Deputy



Chief Administrative Officer

SCHEDULE "A"



Shelton